

AECOM

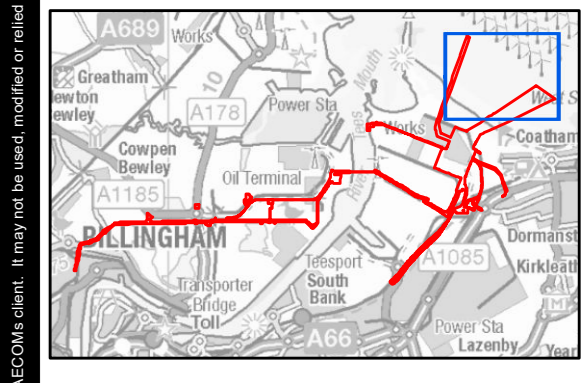
PROJECT
NET ZERO TEESIDE PROJECT



APPLICANTS
NZT POWER LTD. AND NZNS STORAGE LTD.

KEY

- Order Limits (Site Boundary)
- Access Land



TITLE
ACCESS AND RIGHTS OF WAY PLANS
DOCUMENT REF. 4.5

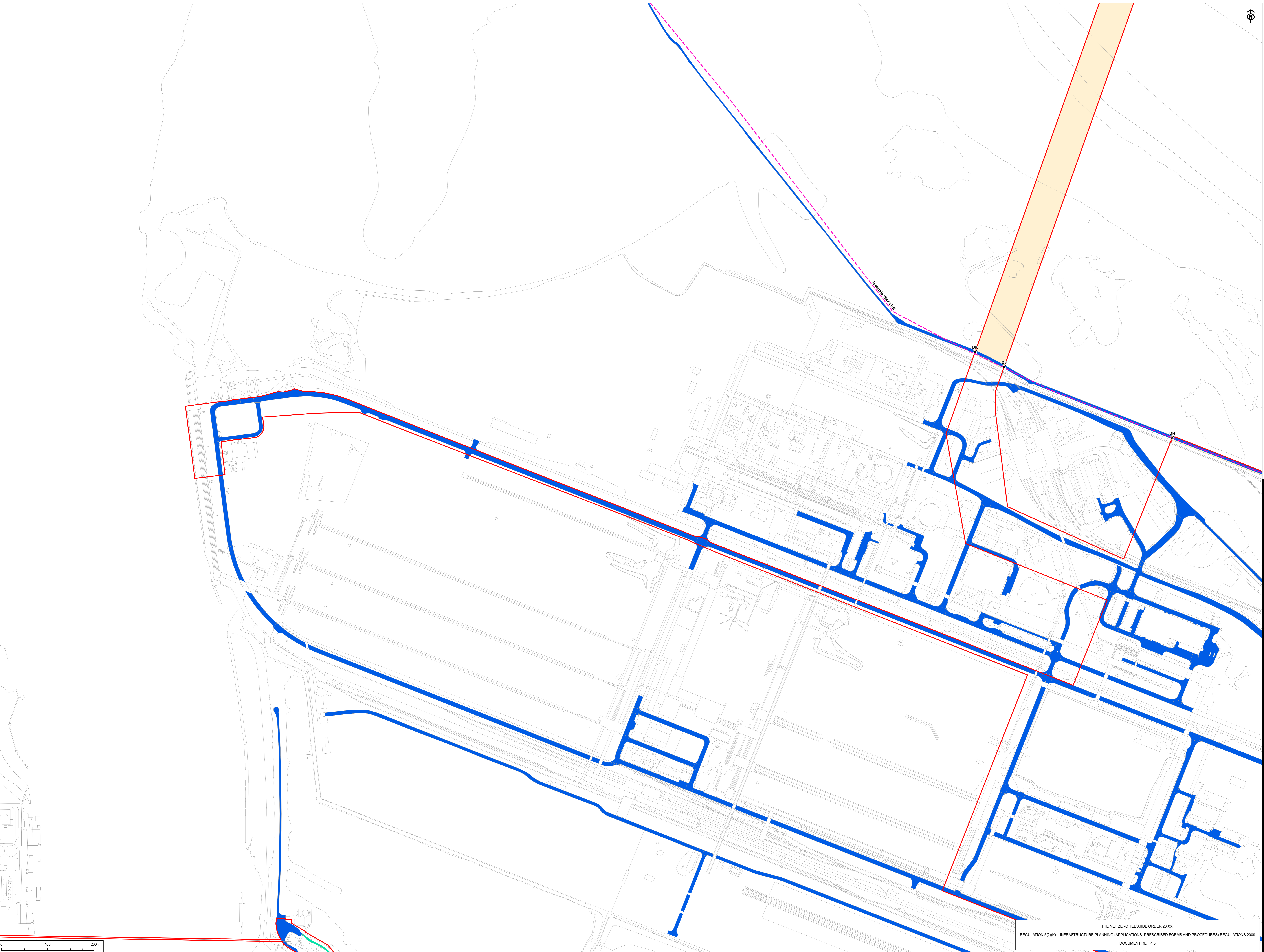
THE NET ZERO TEESIDE ORDER 20(X)
 REGULATION 5(2)(K) – INFRASTRUCTURE PLANNING (APPLICATIONS: PRESCRIBED FORMS AND PROCEDURES) REGULATIONS 2009
 DOCUMENT REF. 4.5

REFERENCE
NZT_AUGUST22_DCO_4.5_v4
 SHEET NUMBER
1 of 7
 DATE
AUGUST 2022

Project Management: Inshore, R. O'Connell, C. Chubb, C. Johnson, C. C.

Scale: 1:12,500

Contains Ordnance Survey Data © Crown copyright and database rights 2022. Ordnance Survey 0100031673. Contains public sector information licensed under the Open Government Licence v3.0.



AECOM

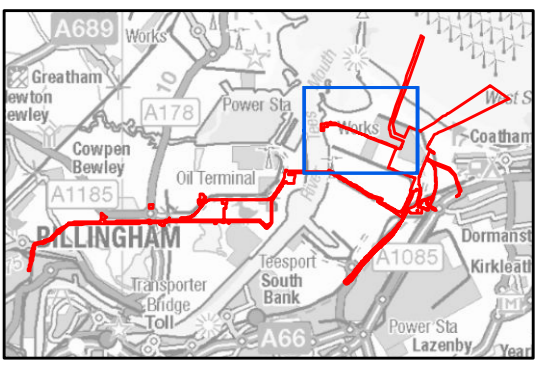
PROJECT
NET ZERO TEESIDE PROJECT

Net Zero
Teesside

APPLICANTS
NZT POWER LTD. AND NZNS STORAGE LTD.

KEY

- Order Limits (Site)
- Access Routes Details -
- PRoW - Teesdale Way
- Private Road
- Private Track
- Access Land



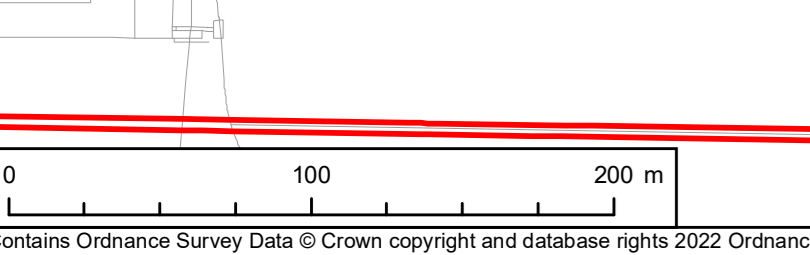
THE NET ZERO TEESIDE ORDER 202[X]
REGULATION 5(2)(K) – INFRASTRUCTURE PLANNING (APPLICATIONS: PRESCRIBED FORMS AND PROCEDURES) REGULATIONS 2009
DOCUMENT REF. 4.5

TITLE
ACCESS AND RIGHTS OF WAY PLANS
DOCUMENT REF. 4.5

REFERENCE
NET_AUGUST22_DCO_4.5_v4

SHEET NUMBER
2 of 7

DATE
AUGUST 2022





AECOM

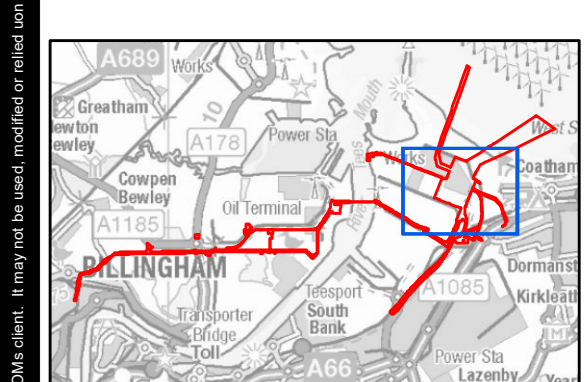
PROJECT
NET ZERO TEESDALE PROJECT

NET ZERO
Teesdale

APPLICANTS
NZT POWER LTD. AND NZNS STORAGE LTD.

KEY

- Order Limits (Site Boundary)
- Access Routes Details - ID
- PRoW - Footpath
- PRoW - England Coast Path / Teesdale Way LDR
- PRoW - Teesdale Way LDR
- A Road
- Private Road
- Private Track
- Railway Line
- Private Maintenance
- Access Land



THE NET ZERO TEESDALE ORDER 20(XX)

REGULATION 5(2)(K) – INFRASTRUCTURE PLANNING (APPLICATIONS: PRESCRIBED FORMS AND PROCEDURES) REGULATIONS 2009

DOCUMENT REF. 4.5

TITLE
ACCESS AND RIGHTS OF WAY PLANS
DOCUMENT REF. 4.5

REFERENCE
NET_AUGUST22_DCO_4.5_v4

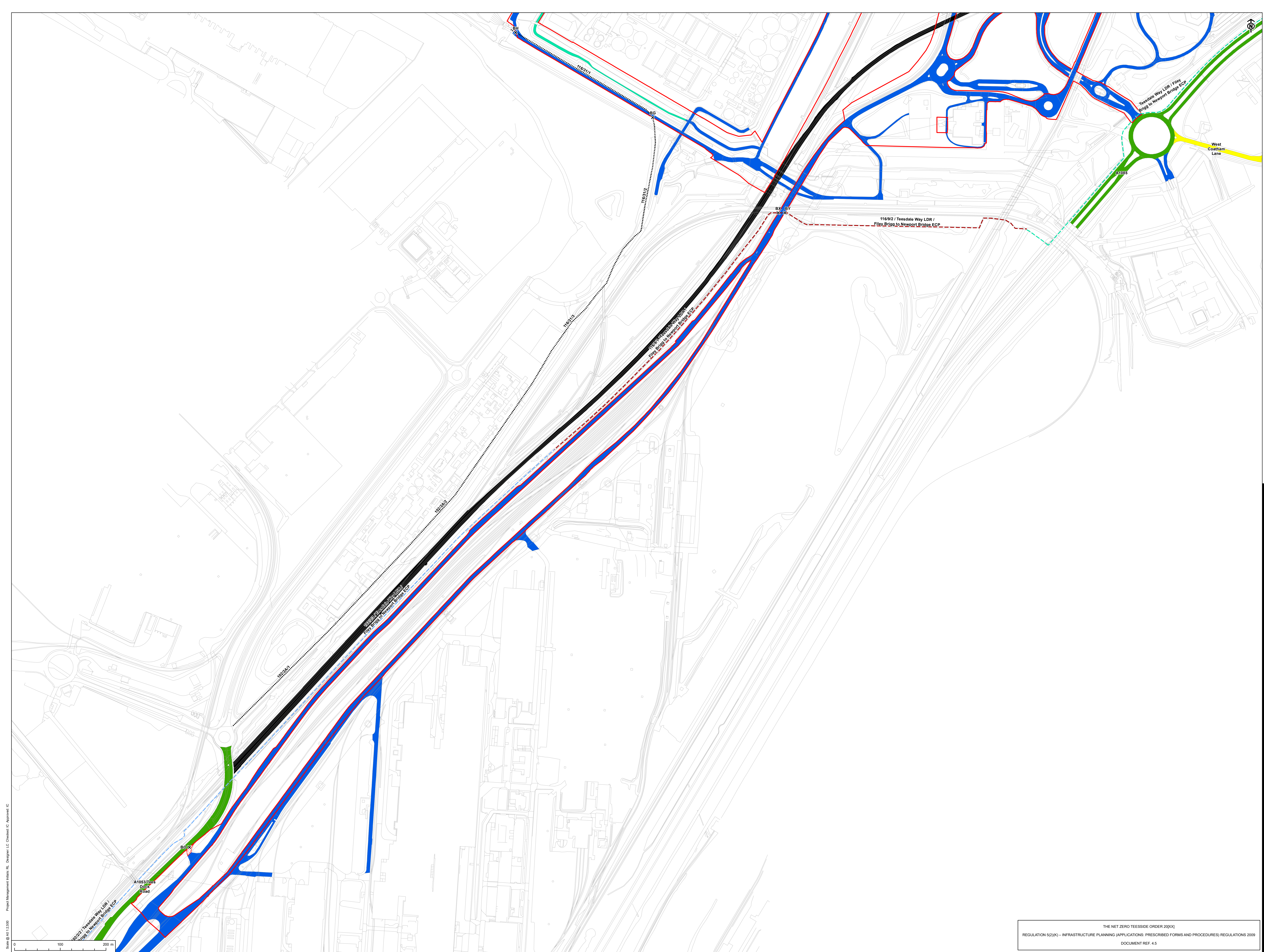
SHEET NUMBER
3 of 7

DATE
AUGUST 2022

Scale 1:5000

0 100 200 m

© Crown copyright and database rights 2022 Ordnance Survey 1000031613. Contains public sector information licensed under the Open Government Licence v3.0.



AECOM

PROJECT
NET ZERO TEESIDE PROJECT

Net Zero Teesside

APPLICANTS
NZT POWER LTD. AND NZNS STORAGE LTD.

KEY

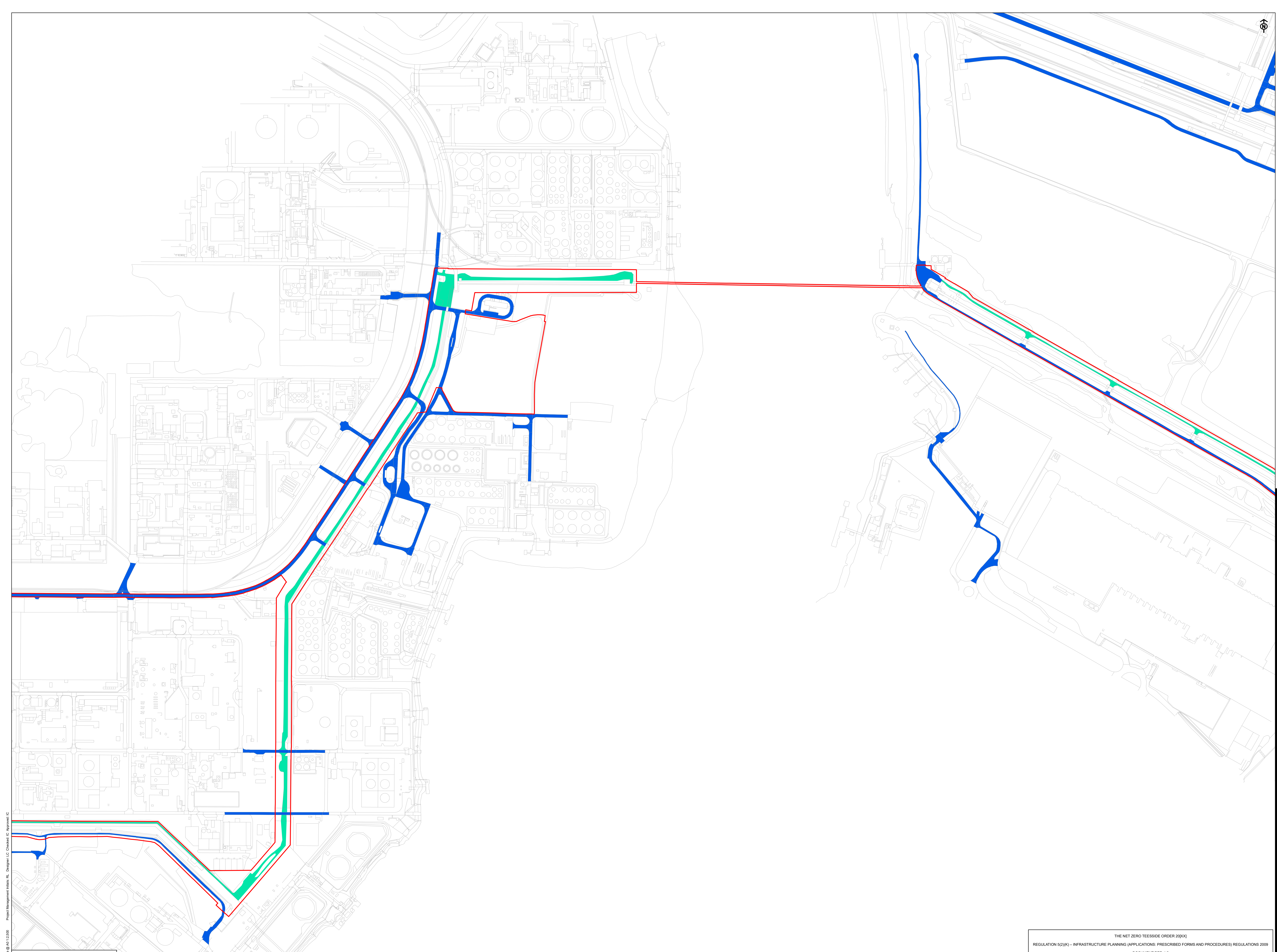
- Order Limits (Site Boundary)
- Access Routes Details - ID
- PRoW - Footpath
- PRoW - Footpath / England Coast Path / Teesdale Way LDR
- PRoW - Bridleway / England Coast Path / Teesdale Way LDR
- PRoW - England Coast Path / Teesdale Way LDR
- A Road
- Minor Road
- Private Road
- Private Track
- Railway Line
- Private Maintenance

TITLE
ACCESS AND RIGHTS OF WAY PLANS
DOCUMENT REF. 4.5

REFERENCE
NET_AUGUST22_DCO_4.5_v4

SHEET NUMBER
4 of 7

DATE
AUGUST 2022



Project Management: Ian Hill, RL, Designer: GC, Checker: JC, Approver: JC
 Scale: 1:500
 Contains Ordnance Survey Data © Crown copyright and database rights 2022. Ordnance Survey 01000016193. Contains public sector information licensed under the Open Government Licence v3.0.

AECOM

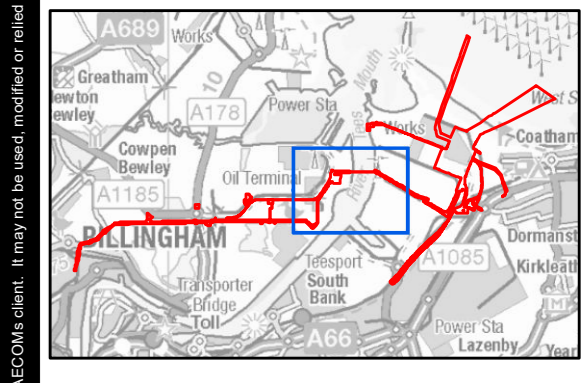
PROJECT
NET ZERO TEESIDE PROJECT

Net Zero
Teesside

APPLICANTS
NZT POWER LTD. AND NZNS STORAGE LTD.

KEY

- Order Limits (Site Boundary)
- Private Road
- Private Track



THE NET ZERO TEESIDE ORDER 20(X)

REGULATION 5(2)(K) – INFRASTRUCTURE PLANNING (APPLICATIONS: PRESCRIBED FORMS AND PROCEDURES) REGULATIONS 2009

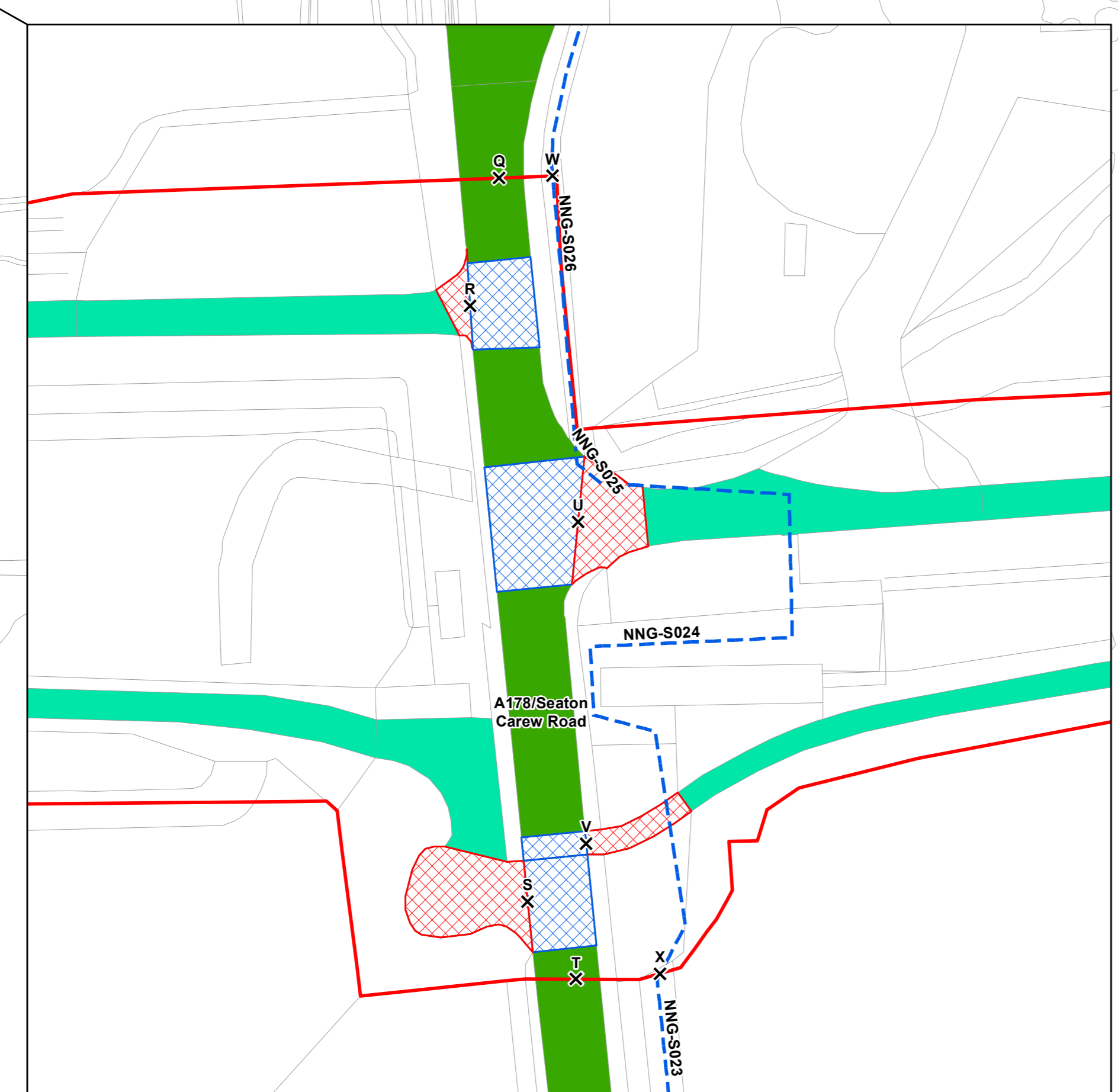
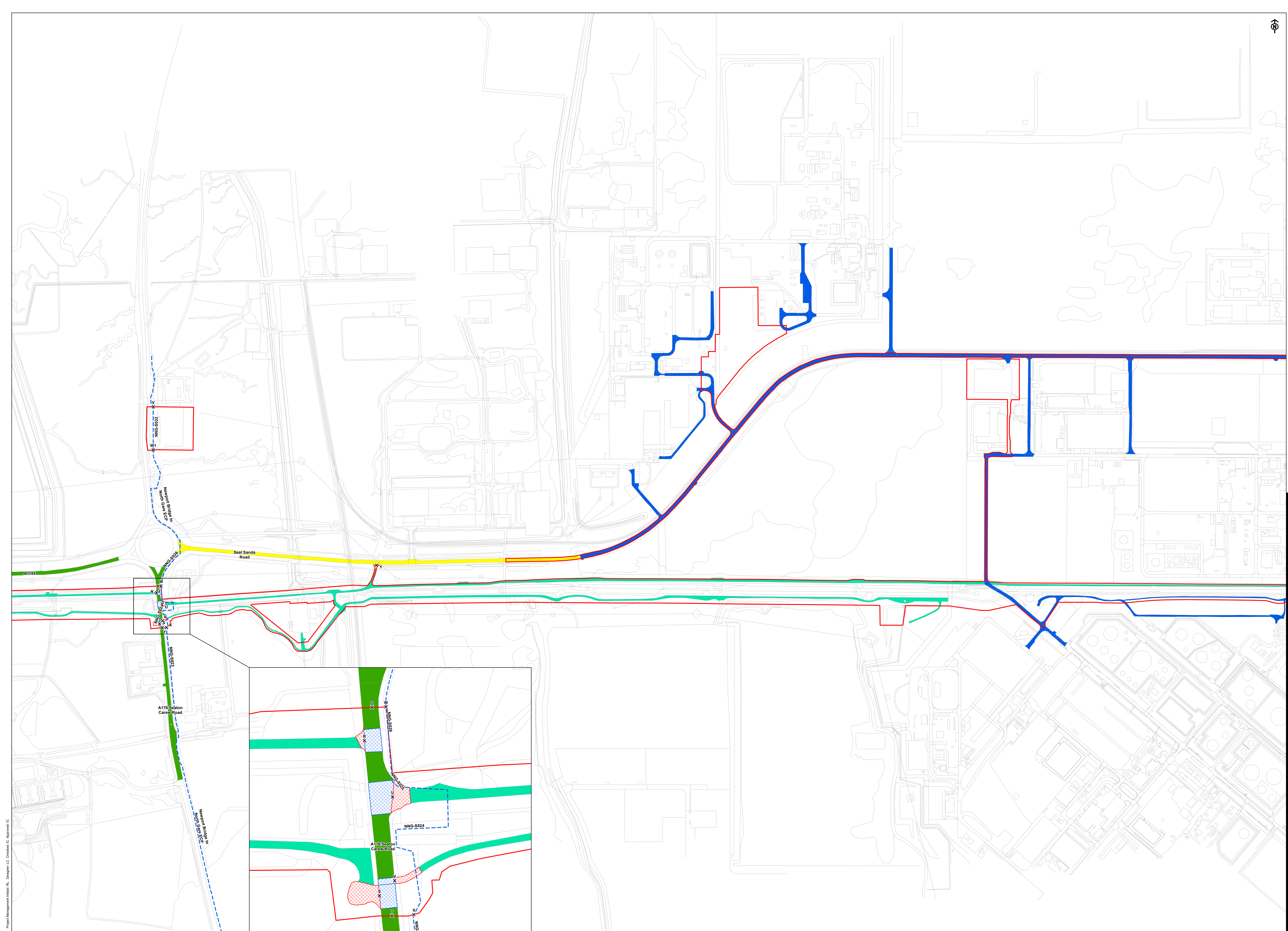

DOCUMENT REF. 4.5

TITLE
ACCESS AND RIGHTS OF WAY PLANS
DOCUMENT REF. 4.5

REFERENCE
NZT_AUGUST22_DCO_4.5_v4

SHEET NUMBER
5 of 7

DATE
AUGUST 2022



AECOM

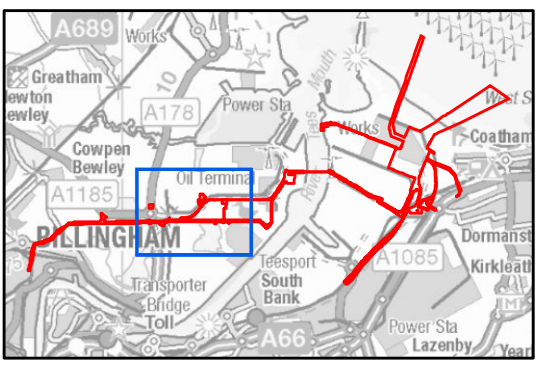
PROJECT
NET ZERO TEESIDE PROJECT

Net Zero Teesside

APPLICANTS
NZT POWER LTD. AND NZNS STORAGE LTD.

KEY

- Order Limits (Site Boundary)
- X Access Routes Details - ID
- PRoW - England Coast Path
- A Road
- Minor Road
- Private Road
- Private Track
- Private Maintenance
- Public Maintenance



TITLE
ACCESS AND RIGHTS OF WAY PLANS
DOCUMENT REF. 4.5

REFERENCE
REGULATION 5(2)(K) – INFRASTRUCTURE PLANNING (APPLICATIONS: PRESCRIBED FORMS AND PROCEDURES) REGULATIONS 2009
NZA_AUGUST22_DCO_4.5_v4

SHEET NUMBER
6 of 7

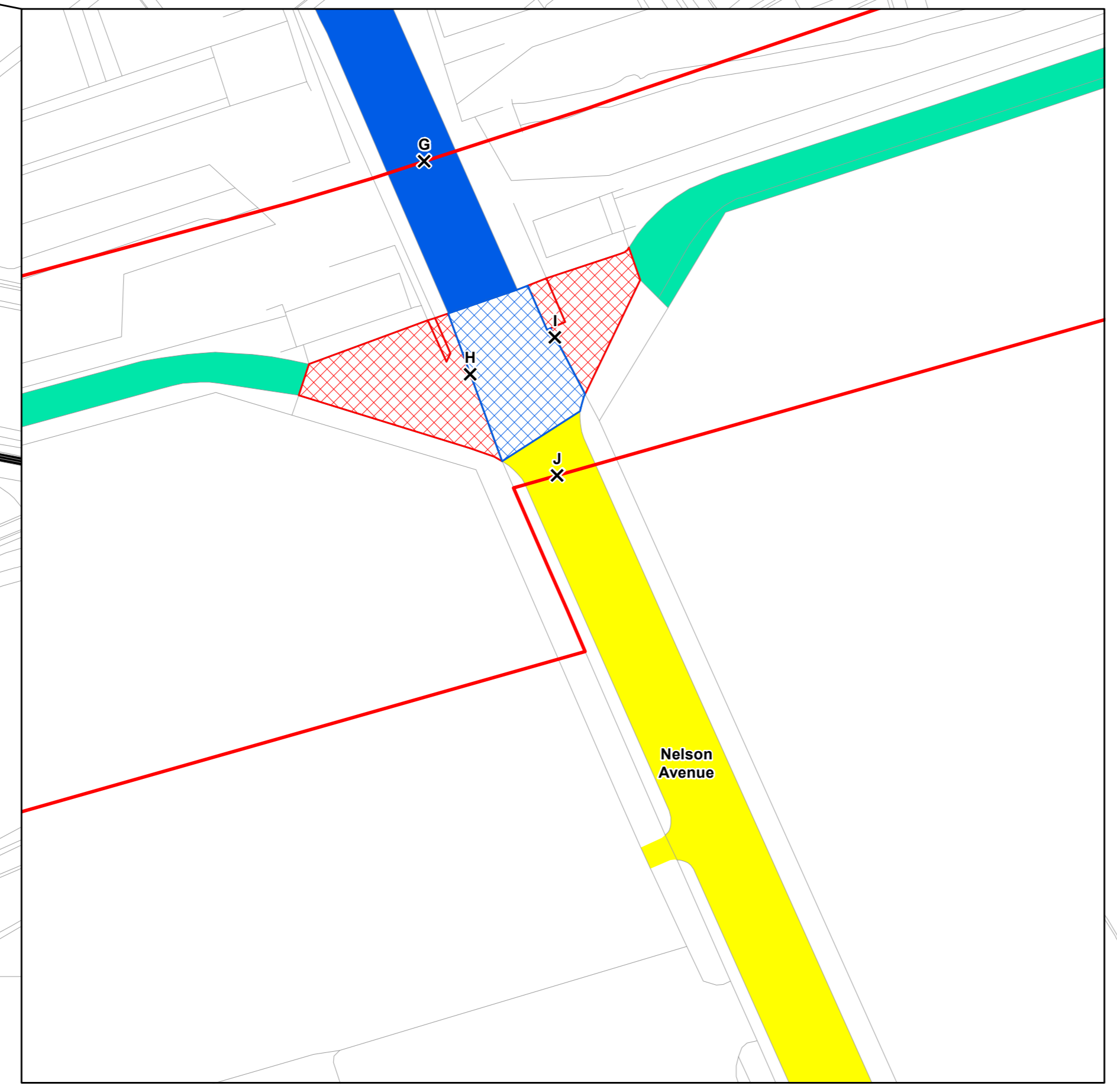
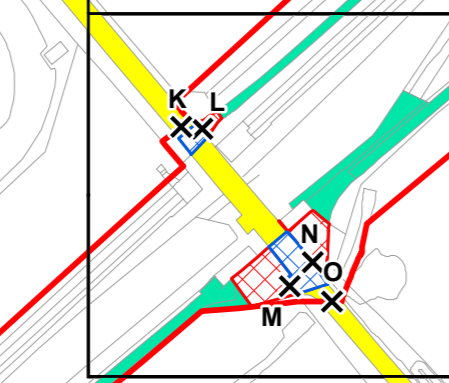
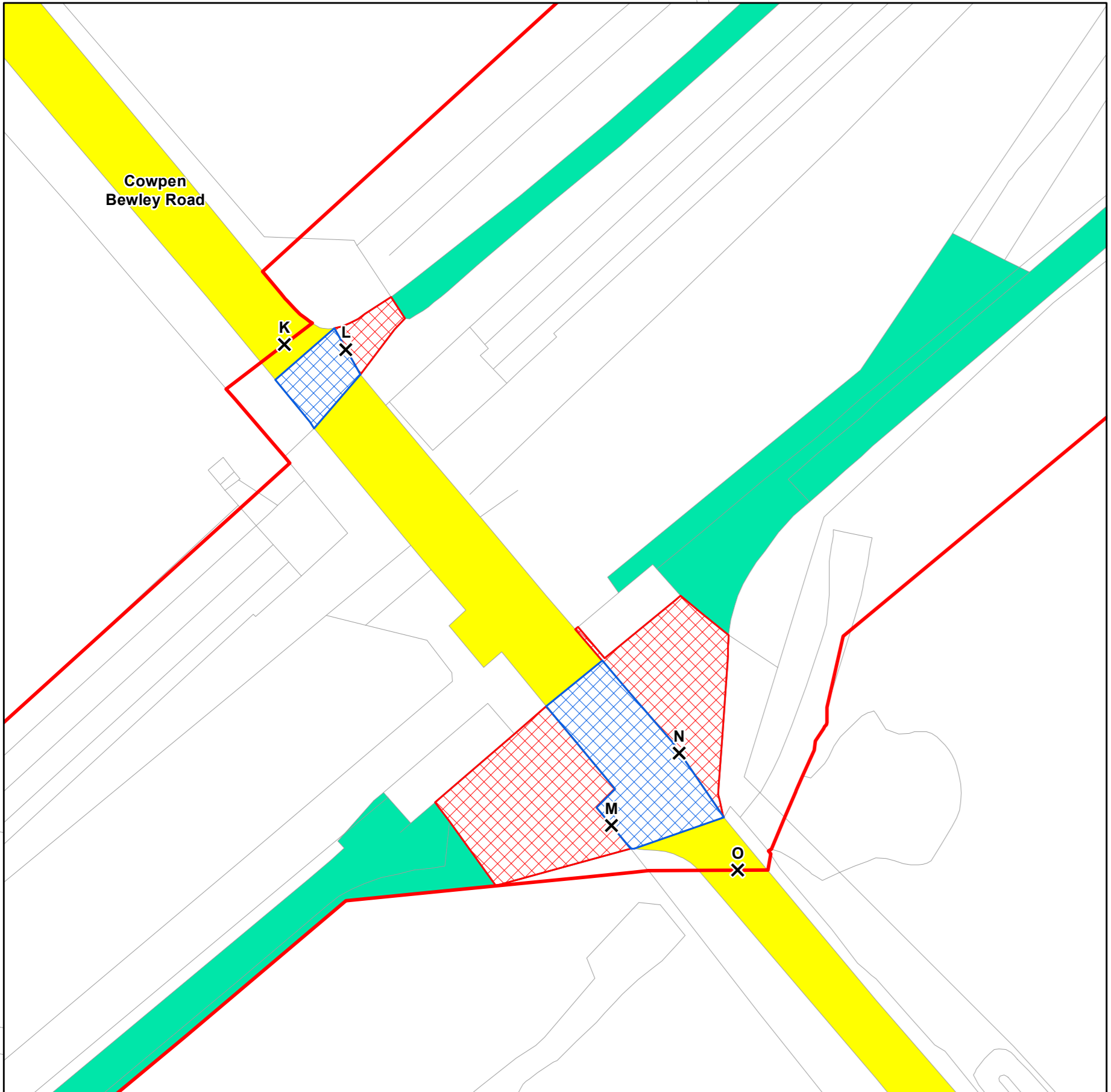
DATE
AUGUST 2022

Scale @ 1:12,500

0 100 200 m

Contains Ordnance Survey Data © Crown copyright and database rights 2022. Ordnance Survey 1000031673. Contains public sector information licensed under the Open Government Licence v3.0.

Project Management: Julia, R., Designer: C. Chubb, C. Approved: C.



Scale @ 1:12,500
Project Management: Ian Hill, RL, Designer: LC Chadwick, C. Approved: LC
Contains Ordnance Survey Data © Crown copyright and database rights 2022. Ordnance Survey 01000031673. Contains public sector information licensed under the Open Government Licence v3.0.

AECOM

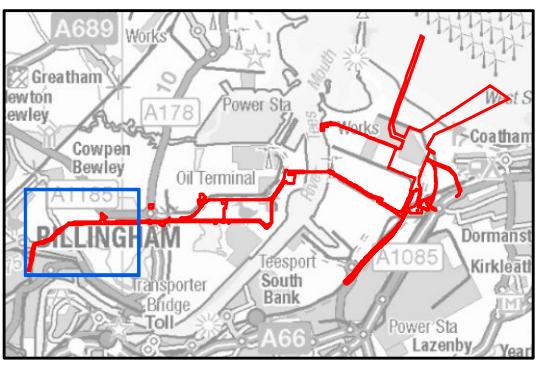
PROJECT
NET ZERO TEESIDE PROJECT

Net Zero Teesside

APPLICANTS
NZT POWER LTD. AND NZNS STORAGE LTD.

KEY

- Order Limits (Site Boundary)
- X Access Routes Details - ID
- A Road
- B Road
- Minor Road
- Private Road
- Private Track
- Railway Line
- Private Maintenance
- Public Maintenance



TITLE
ACCESS AND RIGHTS OF WAY PLANS
DOCUMENT REF. 4.5

THE NET ZERO TEESIDE ORDER 20(X)

REGULATION 5(2)(K) – INFRASTRUCTURE PLANNING (APPLICATIONS: PRESCRIBED FORMS AND PROCEDURES) REGULATIONS 2009
DOCUMENT REF. 4.5

REFERENCE
NZT_AUGUST22_DCO_4.5_v4
SHEET NUMBER
7 of 7
DATE
AUGUST 2022